

## Microbiostratigraphy study of Kazhdumi and Sarvak Formations in north and north- east Shiraz

V. Ahmadi\*<sup>1</sup>, Kh. Khosrotehrani<sup>1</sup> & M. Afghah<sup>2</sup>

1) Department of Geology, Islamic Azad University, Science & Research Campus, Tehran, I. R. Iran

2) Department of Geology, Islamic Azad University, Shiraz Branch, Shiraz, I. R. Iran

### Abstract

In this research two stratigraphic sections entitled as Kuh-e Gadvan and Kuh-e Rahmat sections related to Kazhdumi and Sarvak Formations have been selected. The thickness of the sediments in these sections is 1000 m and they have been studied in 600 thin-sections. Considering the identified index Foraminifers in the studied sections such as the following taxons:

*Orbitolina sp. O. concave*, *Simplorbitolina cf. conolus*, *Mesorbitolina cf. texana*, *Hemicyclammina sigali*, *Ticinella madecassiana*, *Calcisphaerula innominata*, *Stomiosphaera sphaerica*, *Favusella washitensis*, *Rotalipora cf. balernaensis*, *Ticinella cf. raynaudi*, *Rotalipora cushmani*, *Rotalipora cf. greenhorensis*, *Nezzazata simplex*, *Nezzazata conica*, *Dicyclina cf. schlumbrgeri*, *Ticinella cf. primula*, *Ovalveolina cf. ovum*, *Praealveolina simplex*, *Cuneolina cf. pavonia*, *Heterohelix reussi*, *Pithonella perlonga*, *Dictyoconus arabicus*.

The age of studied sediments is lower Albian -upper Cenomanian. Also considering microbiostratigraphic studies, four biozones and one sub-zone have been recognized for identified Foraminifers in the studied sections.

**Key words:** biozone, Foraminifers, Kazhdumi Formation, Sarvak Formation.

## مطالعه‌ی میکروبیواستراتیگرافی سازندهای کژدمی و سروک در شمال و شمال خاوری شیراز

ومید امدی\*<sup>۱</sup>، خسرو خسروتهرانی<sup>۱</sup>، مسیح افقه<sup>۲</sup>

(۱) گروه زمین شناسی دانشگاه آزاد اسلامی واحد علوم و تحقیقات تهران

(۲) گروه زمین شناسی دانشگاه آزاد اسلامی واحد شیراز

\*عاهده دار مکاتبات

### چکیده

در این تحقیق دو مقطع چینه شناسی تحت عنوان مقاطع کوه گدوان و زکیان از سازندهای کژدمی و سروک انتخاب شده است. ضخامت رسوبات مقاطع مورد مطالعه ۱۰۰۰ متر که همراه با ۶۰۰ مقطع نازک میکروسکوپی مورد مطالعه قرار گرفت. فرامینیفرهای شاخص شناخته شده در این مقاطع عبارتند از:

*Orbitolina sp. O. concave*, *Simplorbitolina cf. conolus*, *Mesorbitolina cf. texana*, *Hemicyclammina sigali*, *Ticinella madecassiana*, *Calcisphaerula innominata*, *Stomiosphaera sphaerica*, *Favusella washitensis*, *Rotalipora cf. balernaensis*, *Ticinella cf. raynaudi*, *Rotalipora cushmani*, *Rotalipora cf. greenhorensis*, *Nezzazata simplex*, *Nezzazata conica*, *Dicyclina cf. schlumbrgeri*, *Ticinella cf. primula*, *Ovalveolina cf. ovum*, *Praealveolina simplex*, *Cuneolina cf. pavonia*, *Heterohelix reussi*, *Pithonella perlonga*, *Dictyoconus arabicus*

با توجه به فرامینفرهای عنوان شده سن رسوبات مورد مطالعه در این مقاطع آلبین بالایی تا سنومانین بالایی می باشد. بر اساس مطالعات میکروبیواستراتیگرافی چهار بیوزون و یک زیر زون در مقاطع مورد نظر شناسایی شد.

**واژه های کلیدی:** بیوزون، سازند سروک، سازند کژدومی، فرامینفرها.

## 1. Geographical situation of the studied stratigraphic sections:

The studied stratigraphic sections are situated in the folded zone (Kuh-e Gadvan section) and high zone (Kuh-e Rahmat section) of Zagros and their geographical limits are as follow:

### 1. 1) Kuh-e Gaidun stratigraphic section:

This section is located in 30-km, north east of Shiraz city, Fars province (Iran) and we can approach it through the main road of Shiraz- Kharameh. The geographic coordinates of this section is Y: 29, 37 - X: 52, 55 (Fig. 1).

### 2. 1) Kuh-e Rahmat stratigraphic section:

This section is located in 55 km, north of Shiraz city, Fars province (Iran) and we can approach it through the main road of Shiraz-Marvdasht. The geographic coordinates of this section is Y: 29, 10 - X: 53, 19 (Fig. 1).

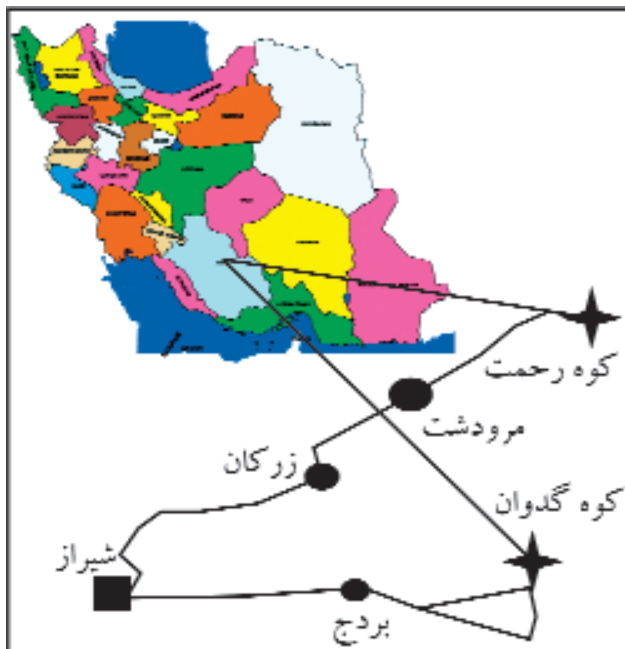


Fig. 1. Outline Map of Iran showing the location of Shiraz and some other major cities. Also the studied area is shown located in a quadrangle near Shiraz

## 2. Description of mapped stratigraphic sections:

### 2. 1. Kuh-e Gaidun stratigraphic section:

This stratigraphic section has been mapped from

Gaidun mountain, near Tarbur village. The lower and upper lithostratigraphy limit of this section is erosion surface disconformities with Dariyan and Gurpi Formations (Fig. 2).

Based on the identified Foraminifers of this section such as:

*Orbitolina* sp. *O. concave*, *Simplorbitolina* cf. *conolus*, *Mesorbitolina* cf. *texana* *Hemicyclammina sigali*, *Ticinella madecassiana*, *Calcisphaerula innominata*, *Stomiosphaera sphaerica*, *Favusella washitensis*, *Rotalipora* cf. *balernaensis*, *Ticinella* cf. *raynaudi*, *Nezzazata simplex*, *Nezzazata conica*, *Dicyclina* cf. *schlumbergeri*, *Ovalveolina* cf. *ovum*, *Praealveolina simplex*, *Cuneolina* cf. *pavonia*, *Heterohelix reussi*, *Pithonella perlonga*, *Dictyoconus arabicus* (Plate 1, 2, 3, 4).

The age of this section is lower Albian-Cenomanian. The total measured thickness is 487.5m. In lithostratigraphy limits of view, this section is divided in to two Formations as follow:

A-The lower part of Kazhdumi Formation is 175m. Including limestone and marly limestone from thin to thick-bedded and from green to light grey (Fig. 2). Considering the existence of Foraminifers such as:

*Orbitolina* sp. *O. concave*, *Simplorbitolina* cf. *conolus*, *Mesorbitolina* cf. *texana*, *Hemicyclammina sigali*, *Ticinella madecassiana*, *Calcisphaerula innominata*, *Stomiosphaera sphaerica*, *Favusella washitensis*, *Rotalipora* cf. *balernaensis* *Neoiraqia* sp.

The age of this part has been determined from lower Albian to lower Cenomanian.

B-The upper part of Sarvak Formation is 312.5m. Including grey to light from thin to thick bedded and massive limestone (Fig. 2) considering the existence of Foraminifers such as:

*Ticinella madecassiana*, *Calcisphaerula innominata*, *Stomiosphaera sphaerica*, *Favusella washitensis*, *Rotalipora* cf. *balernaensis*, *Ticinella* cf. *raynaudi*, *Nezzazata simplex*, *Nezzazata conica*, *Dicyclina* cf. *schlumbergeri*, *Ovalveolina* cf. *ovum*, *Praealveolina simplex*, *Cuneolina* cf. *pavonia*, *Heterohelix reussi*, *Pithonella perlonga* and *Dictyoconus arabicus*.

The age of this part is determined from upper Albian to upper Cenomanian.

### 2. 2. Kuh-e Rahmat stratigraphic section:

This stratigraphic section has been mapped from




Fig.2-Kuh-e Gadvan stratigraphic column section

Rahmat Mountain, near Persepolis (Takhte Jamshid). The lower and upper lithostratigraphic limits of this section are erosion surface disconformities with Dariyan and Ilam Formations (Fig. 3). Based on the identified foraminifers of this section such as: *Orbitolina concave*, *O. parva*, *Simplorbitolina cf. conolus*, *Mesorbitolina cf. texana* *Hemicyclammina sigali*, *Ticinella madecassiana*, *Calcisphaerula innominata*, *Stomiosphaera sphaerica*, *Favusella washitensis*, *Rotalipora cf. balernaensis*, *Ticinella cf. raynaudi*, *Heterohelix reussi*, *Pithonella perlonga*. *Ticinella cf. primula*, *Rotalipora cushmani*, *Rotalipora cf. greenhorensis* (Plate 1, 2, 3).

Foraminiferal studies of this stratigraphic, section indicate that the age of this section is from lower Albian-upper Cenomanian.

The total measured thickness is 512.5m. In lithostratigraphic limits of view, this section is divided in to two Formations as follow:

A-The lower part of Kazhdumi Formation is 185 m including green to light grey thin to thick bedded limestone to marly limestone (Fig. 3). Foraminiferal constituents of this section consist of *Orbitolina sp.* *O. concave* , *O.parva*, *Simplorbitolina cf. conolus*, *Mesorbitolina cf. Texana*, *Hemicyclammina sigali*,

*Ticinella madecassiana*, *Calcisphaerula innominata*, *Neiraqia covexa*, *Stomiosphaera sphaerica*, *Favusella washitensis*, *Rotalipora cf. balernaensis*.

The age of this part has been determinate from lower Albian to lower Cenomanian.

B-The upper part of Sarvak Formation is 327.5 m including limestone from thin to thick bedded and massive from grey to light gray (Fig. 3). Considering the existence of Foraminifers such as:

*Ticinella madecassiana*, *Calcisphaerula innominata*, *Stomiosphaera sphaerica*, *Favusella washitensis*, *Rotalipora cf. balernaensis*, *Ticinella cf. raynaudi*, *Heterohelix reussi*; *Pithonella perlonga*, *Rotalipora cushmani*, and *Rotalipora cf. greenhorensis*.

The age of this part is determinate from upper Albian to upper Cenomanian.

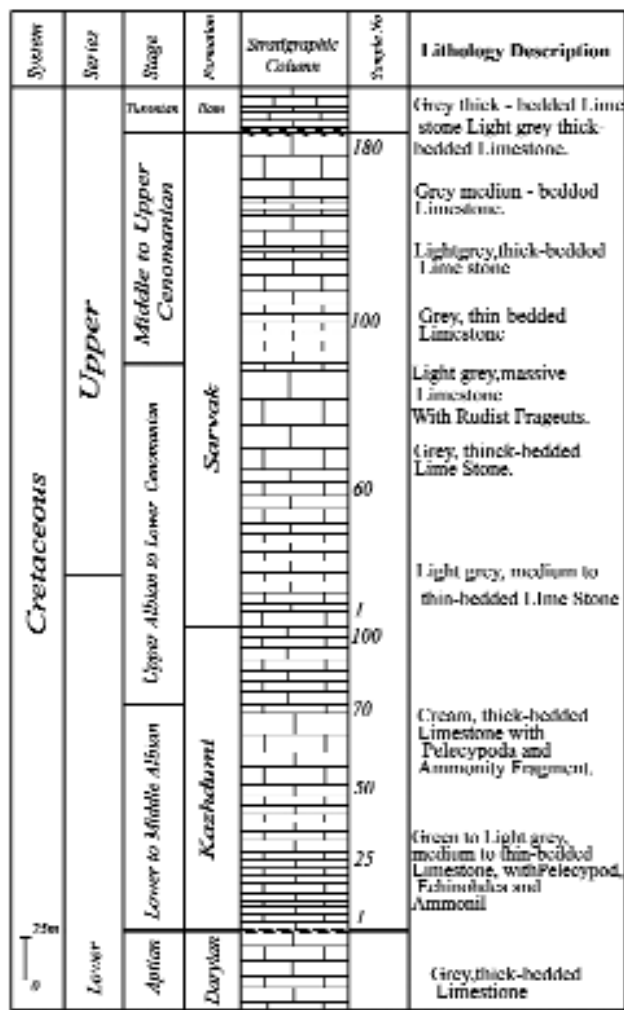


Fig. 3. Kuh-e Rahmat stratigraphic column section

### 3. Biozonation of the studied stratigraphic sections:

Actually, in the studied stratigraphic sections, four biozone and one sub-zone have been determinate for planktonic and benthic Foraminifers in the sediments of lower Albian to upper Cenomanian which are as

follow: (Fig. 4), (Fig. 5). James & Wynd (1965), Kalantari (1976), Loeblich & Tappan (1989), Khosrotehrani (1377), Premoli & Silva (2004), Khosrotehrani (1386).

3. 1) Biozone No.1- Hemicyclamina - Orbitolina (Assemblage-zone):

The thickness of this biozone in Kuh-e Gaidun section is 137.5m and in Kuh-e Rahmat section is 135m and its foraminifers includes: *Orbitolina concava*, *O. parva*, *Simplorbitolina cf. conolus*, *Mesorbitolina cf. texana*, *Hemicyclamina sigali*, and *Neiraqia convexa*. which indicate the age of lower to upper Albian.

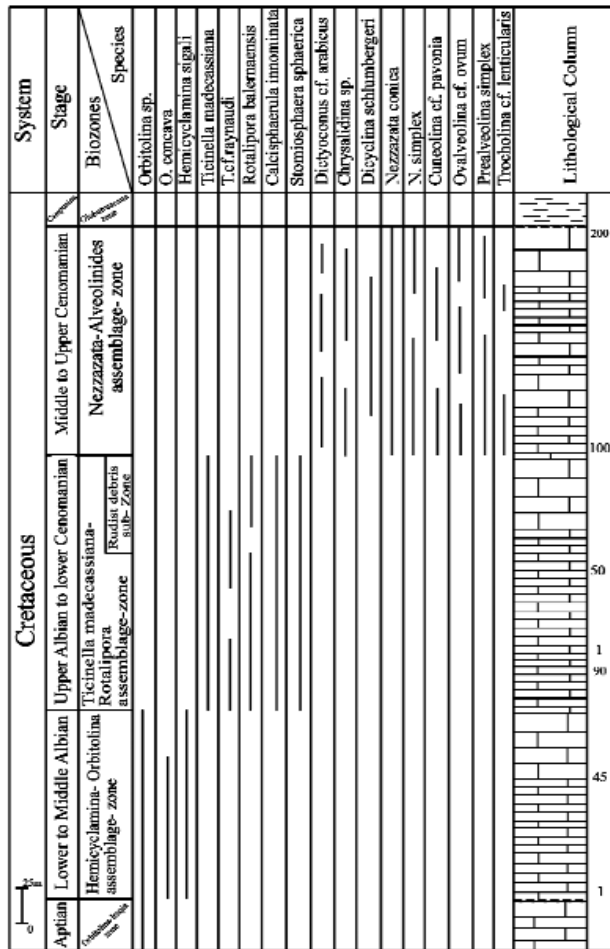


Fig. 4. Kuh-e Rahmat stratigraphic fossils range chart.

3. 2) Biozone No.2- Ticinella madecassiana - Rotalipora balernaensis (Assemblage - zone):

The thickness of this biozone in Kuh-e Gaidun section is 182.5m and in Kuh-e Rahmat section is 213m and its foraminifers includes: *Ticinella madecassiana*, *Calcisphaerula innominata*, *Stomiosphaera spherical*, *Favusella washitensis*, *Rotalipora cf. balernaensis*, and *Ticinella cf. primula* which indicate the age of upper Albian to lower Cenomanian.

3. 3) Biozone No.3- Rudist debris (Sub -zone):

The thickness of this biozone in Kuh-e Gaidun section is 60m and in Kuh-e Rahmat section is 62.5m and its taxons includes:

Rudist debris, Echinoids & Gastropods fragments, *Miliolidae*, *Orbitolina* sp and *Rotalipora balernaensis*. which indicate the age of upper Albian to lower Cenomanian (James & Wynd 1965).

3. 4) Biozone No.4- Rotalipora cushmani-

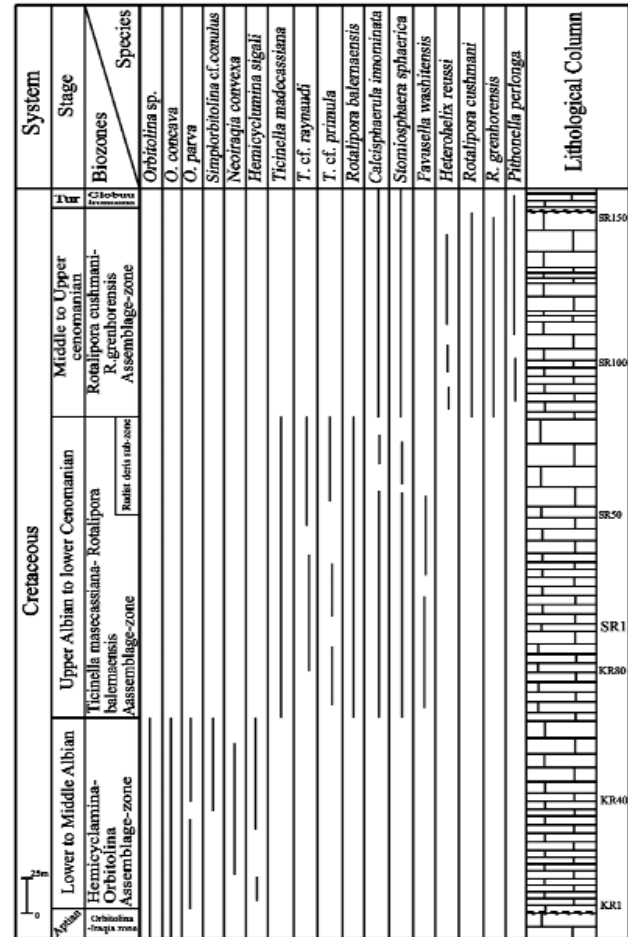


Fig.5-Kuh-e Rahmat Stratigraphic Range chart

Rotalipora grenhorensis (Assemblage-zone):

The thickness of this biozone in Kuh-e Rahmat section is 152.5m and its Foraminifers include:

*Rotalipora cushmani*, *Rotalipora cf. greenhorensis*, *Ticinella* sp. cf. *raynaudi*, *Heterohelix reussi*, *Pithonella perlonga*. which indicate the age of middle Cenomanian to upper Cenomanian.

3. 5) Biozone No. 5-Nezzazata -Alveolinides (Assemblage-zone):

The thickness of this biozone in Kuh-e Gaidun section is 167.5m and its foraminifers include:

*Nezzazata simplex*, *Nezzazata conica*, *Dicyclina cf. schlumbergeri*, *Ovalveolina cf. ovum*, *Praealveolina simplex*, *Cuneolina cf. pavonia*, *Dictyoconus arabi-*

*cus*, *Chrysalidina* sp. which indicate the age of middle Cenomanian to upper Cenomanian.





Plate 1



- 1- *Heterohelix reussi*.    2- *Dictyoconus arabicus* . 3- *Cuneolina* sp.  
4- *Calcisphaerula innominata*, *Pithonella* cf. *cnoidea*, *P.cf.ovalis*.  
5\_ *Calcisphaerula innominata*, & *Stomiosphaera sphaerica*  
6- *Hemicyclamina* sp.

Plate 2




Plate 3




Plate 4






Plate 5

#### 4- Conclusion:

a) Based on the investigation of Foraminifers of the studied sections, the age of both stratigraphic sections is from lower Albian to upper Cenomanian.

b) Based on the investigation of Foraminifers of the studied sections, four biozone and one sub-zone have been identified which includes:

Biozone No. 1- Hemicyclamina-Orbitolina (Assemblage-zone) of lower to upper Albian.

Biozone No. 2- Ticinella madecassiana-Rotalipora balernaensis (Assemblage-zone) of upper Albian to lower Cenomanian.

Biozone No. 3- Rudist debris (Sub-zone) of upper Albian-lower Cenomanian.

Biozone No. 4- Rotalipora cushmani-Rotalipora grenhorensis (Assemblage-zone) of middle-upper Cenomanian.

Biozone No. 5- Nezzazata-Alveolinides (Assemblage-zone) of middle Cenomanian to upper Cenomanian.

c) Middle and upper Cenomanian sediments of Kuh-e Gaidun section in situated folded-zone have been benthic facies (biozone No. 5).

d) Middle to upper Cenomanian sediments of Kuh-e Rahmat stratigraphic section in situated high-zone have been pelagic facies (biozone No. 4).

#### References

James, G. A. & Wynd, J. G., 1965, "Stratigraphic nomenclature of the Iranian oil consortium agreement area", *AAPG Bull.*, Vol. 49 (12): 2182-2245.

Kalantari, A., 1976, "Microbiostratigraphy of the Sarvestan area south-west Iran", *N.I.O.C. Pub.*, No. 5: 11-52.

Khosrotehrani, Kh., 2006, "Applied Microbiostratigraphy", *Tehran University Pub.*, No. 2335: 146-290.

Khosrotehrani, Kh., 2007, "Atlas of microfacies", *Tehran University Pub.*, Vol. 2 (2821/2): 106-121.

**Loeblich, A. R. & Tappan, H., 1989**, "Foraminifera genera and their classification", *Vol. 1: 970 pages and 212 plates & Vol. 2, 845 plates*, Van Nostrand Reinhold Publication, New York.

**Premoli Silva, I., 2004**, "Practical manual of Cretaceous planktonic foraminifera", *Milano and Perugia University Publications 3 course: Cretaceous-Perugia (Italy): 254-274*.